

Bedford County, Virginia

Tax Map #: 17A3 11B 1 Parcel Number(RPC): 1721300 Address: 10682 LEE JACKSON HIGHWAY

Parcel Information

Owner :	ESSENTIAL ESTATE LLC & REALTY PLUS LLC	Legal Acreage:	0.0000
Additional Owner:	CO% CADEN PECK	PCDesc:	2 Single Family Res(1-19.99ac)
Owner Address:	10682 LEE JACKSON HWY BIG ISLAND VA 24526	Legal Description:	LT S 1&10 BLK 1 S B
		Document Number:	230009622

Valuation Information

Map :	17A3 11B 1	Deed Book/Page	No Data
Acreage:	0.0000		

Year	Land Value	Improvement Value	Total Value
2023 Reass	\$15,000.00	\$181,600.00	\$196,600.00
2019 Reass	\$15,000.00	\$96,000.00	\$111,000.00
2015 Reass	\$15,000.00	\$58,000.00	\$73,000.00
2011 Reass	\$15,000.00	\$56,400.00	\$71,400.00
2007 Reass	\$15,000.00	\$63,500.00	\$78,500.00

Improvement

Exterior Information	Interior Information
Structure use: Single family	Rooms Total: 13
Building Type: 116 Duplex	Bedrooms: 5
Frame Material: Wood frame	Full Bathroom: 2
Exterior Cover : Vinyl siding	Half Bathroom: 1
Exterior Cover: No Data	Attic: None
Year Built: 1920	Heating: Heat pump
Stories : 1.0	Cooling : Y
Foundation: 3/4 Bsmt, 1/4 Crawl	Masonry Fireplace : N
Roof: Gable	Condition: normal for age
Roof Material: Asphalt shingles	Finish Size Sq Ft: 2046
Garage Sq Ft: No Data	Basement Sq Ft: 1333
Detached Garage Sq Ft: No Data	
DeckSq Ft: 108	

Current Owner











Current Owner:	ESSENTIAL ESTATE LLC & REALTY PLUS LLC
Purchase Date:	11/20/2023
Purchase Price:	\$.00

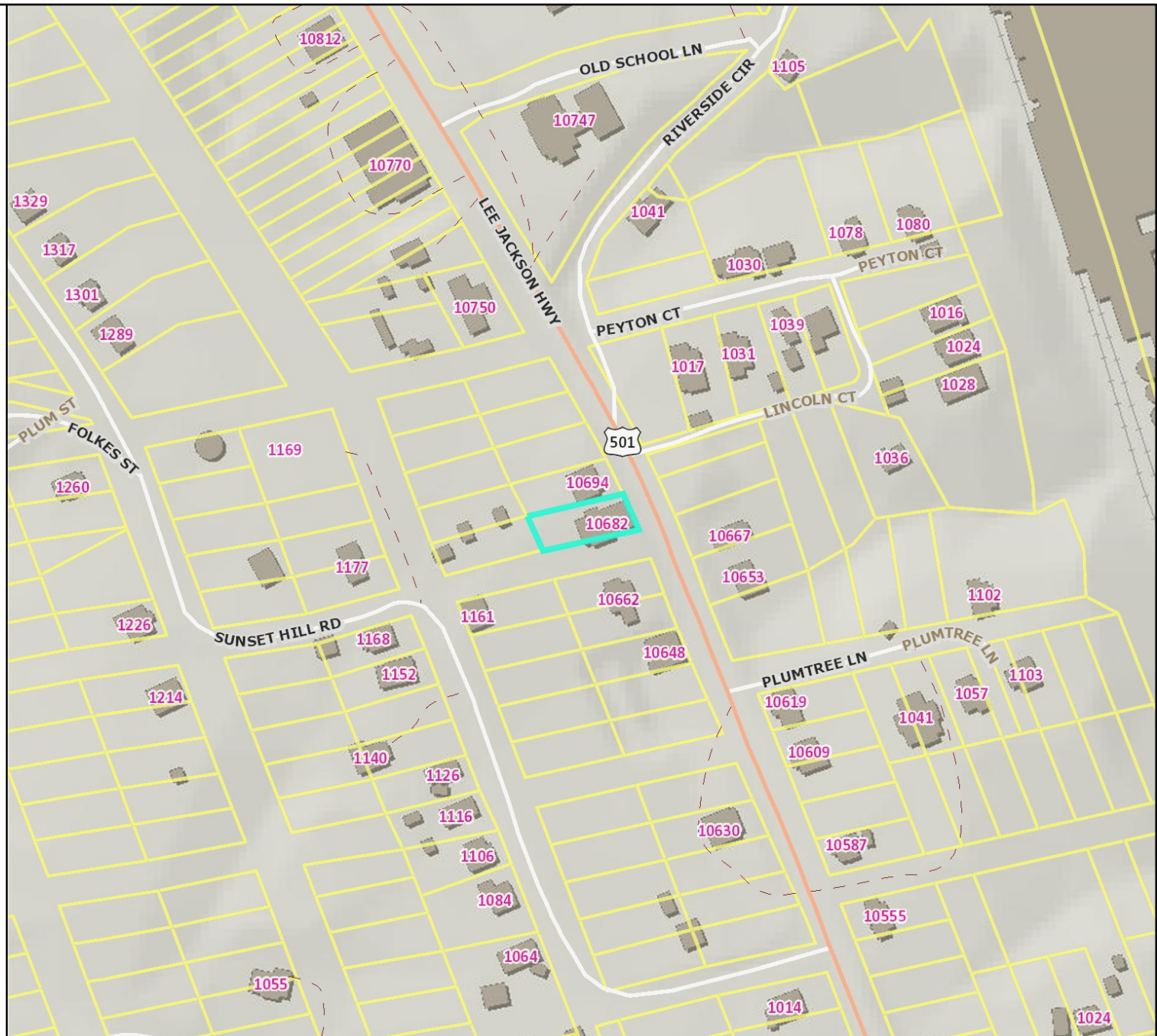
Past Owner

Name:	ESSENTIAL ESTATE LLC & PECK CADEN	Name:	LUMINAIRE TECHNOLOGIES INC
Purchase Date:	06/29/2023	Purchase Date:	02/06/2015
Purchase Price:	\$235,000.00	Purchase Price:	\$62,000.00

The County of Bedford, VA

Legend

-  Administrative Boundary (2023 Update)
-  E911 Address
-  Highway
-  Blue Ridge Parkway
-  US Primary
-  Virginia Primary
-  Roads
-  Parcels - County
-  Parcels - Town
-  Public School Boundary



Title: Parcels - County

Date: 8/8/2024

DISCLAIMER: This drawing is neither a legally recorded map nor a survey and is not intended to be used as such. The information displayed is a compilation of records, information, and data obtained from various sources, and Bedford County is not responsible for its accuracy or how current it may be.

Feet
0 50 100 150 200
1:2,257 / 1"=188 Feet